

Archery Location 6A-8

98.580553° W

98.579165° W

98.577778° W

98.576389° W

29.676389° N

29.675° N

29.673611° N

29.672222° N

29.670833° N





29.676389° N

29.675° N

29.673611° N

29.672222° N

29.670833° N

-  Archery Center Point
-  150m Radius Circle
-  Training Areas
-  Roads



TA 6A

6A-8

Lewis Valley

98.580555° W

98.579166° W

98.577778° W

98.576389° W

