

# Archery Location 1C-2

98.5875° W

98.586111° W

98.584721° W

29.7375° N



TA 1B

County Road

Lewis Valley Road

29.736111° N

29.7375° N

29.736111° N




29.734722° N

TA 1C  
1C-2

29.734722° N

29.733333° N

29.733333° N

-  Archery Center Point
-  150m Radius Circle
-  Training Areas
-  Roads

98.588888° W

98.5875° W

98.586111° W

98.584723° W

